

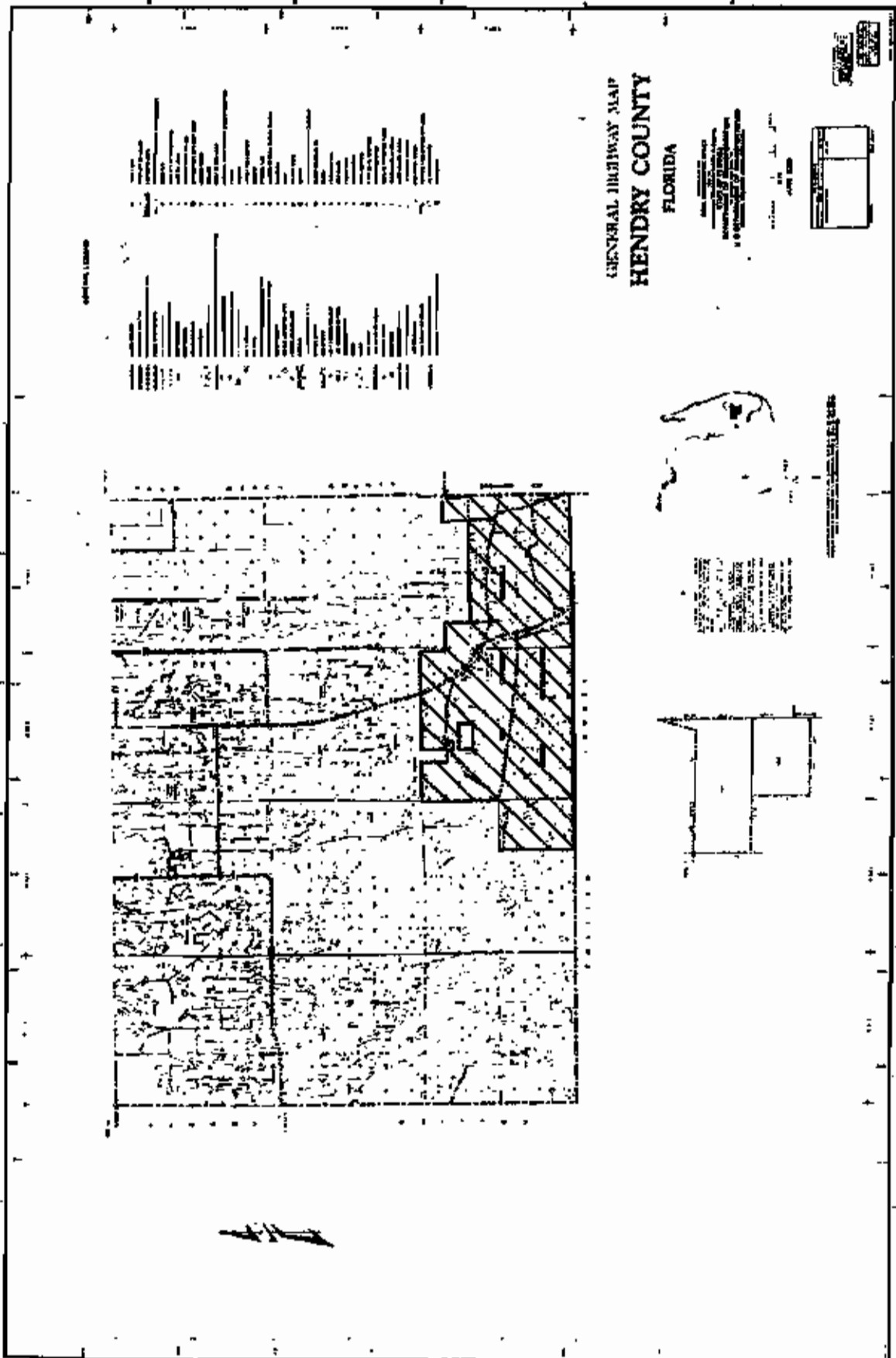
**APPENDIX II**

**TO**

**CRITERIA MANUAL**

**FOR SEMINOLE**

**WATER RIGHTS COMPACT**



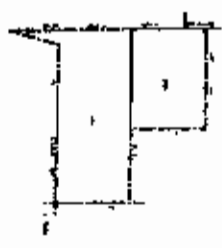
GENERAL HIGHWAY MAP  
**HENDRY COUNTY**  
FLORIDA

MADE BY THE  
FLORIDA DEPARTMENT OF  
TRANSPORTATION  
IN COOPERATION WITH  
THE  
FEDERAL BUREAU OF SURVEY

SCALE  
1" = 1 MILE



SYMBOLS  
AND  
PATTERNS  
USED  
ON  
THIS  
MAP



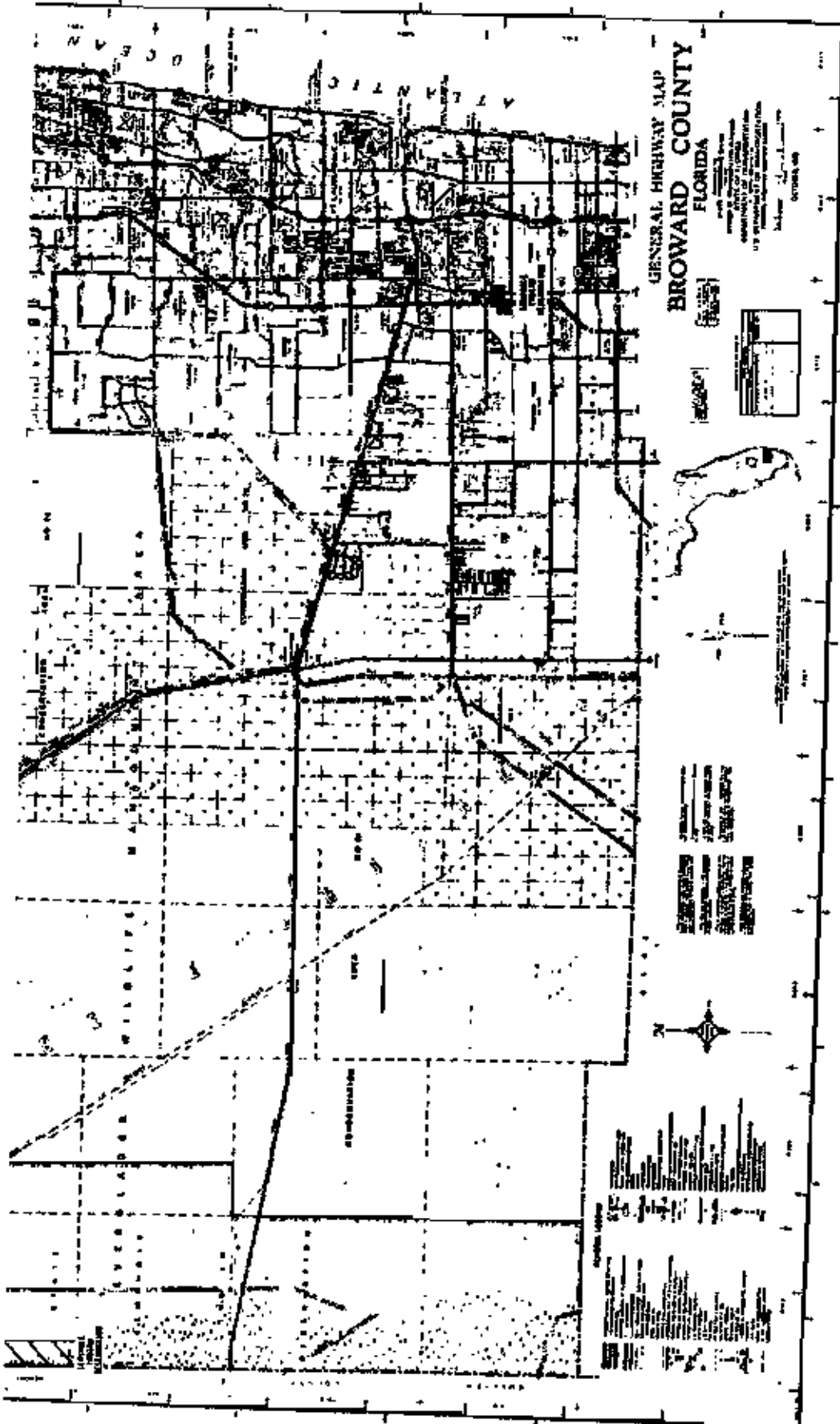
SYMBOLS  
AND  
PATTERNS  
USED  
ON  
THIS  
MAP

SYMBOLS  
AND  
PATTERNS  
USED  
ON  
THIS  
MAP

SYMBOLS  
AND  
PATTERNS  
USED  
ON  
THIS  
MAP

GENERAL HIGHWAY MAP  
BROWARD COUNTY  
FLORIDA

Scale: 1" = 10 Miles  
October 1958



ROADS  
Interstate Highway  
State Highway  
County Highway

LAND USE  
Urban Area  
Suburban Area  
Rural Area  
Water



Legend	Scale
1" = 10 Miles	1" = 10 Miles



